













Non-residential incidents of assault occurring within 500m of the Kings Cross train station during 2011

Legend

-  Kings Cross station
-  Suburbs
-  Railway line
-  Major Roads
-  Tunnels
-  Streets
-  Parks


Incidents

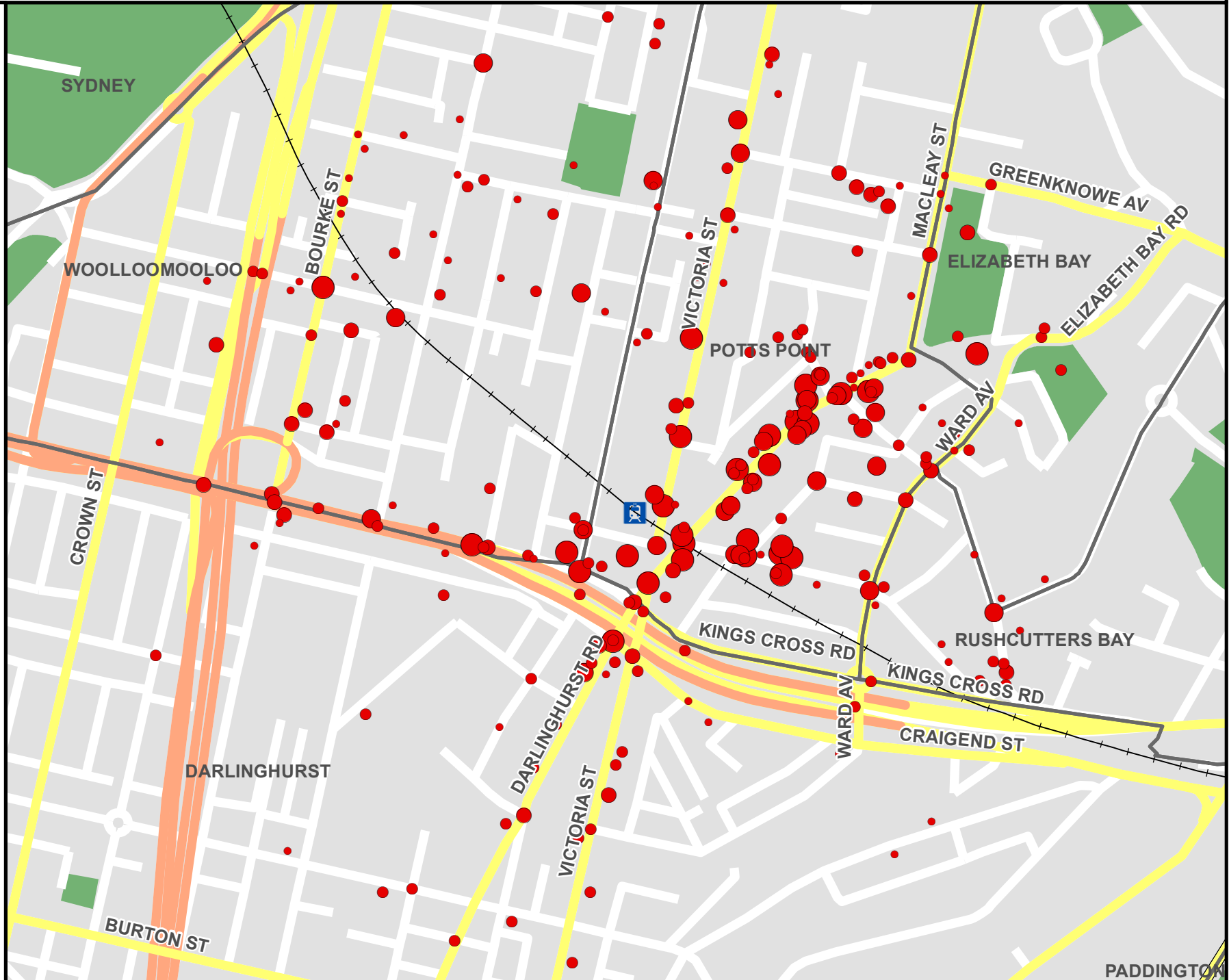
-  1
-  2
-  3-4
-  5-8
-  9-67

This map contains only the data which was able to be geocoded. Incidents were mapped if they occurred within 500m of Kings Cross train station. Incidents occurring at residential addresses have been excluded.

Bureau of Crime Statistics and Research
www.bocsar.nsw.gov.au
 (02) 9231 9190

Ref # 10664

0 50 100 150 200
 m



PADDINGTON