














# Non-domestic violence related assault incidents occurring in the Sydney LGA by alcohol involvement between April 2015 and March 2016






## Legend

-  Railway stations
-  Railway line
-  Highways
-  Streets
-  Suburbs
-  LGAs
-  Parks
-  Water bodies

## Alcohol related

-  1
-  2
-  3
-  4 to 5
-  6 to 45

## Not alcohol related

-  1
-  2
-  3
-  4 to 5
-  6 to 39

Note: Incidents are only included where a precise location was able to be determined e.g. an address, landmark or intersection. Incidents occurring at a residential location have been excluded from the map.

NSW Bureau of Crime Statistics and Research

